







Infrastructure Planning (Applications: Prescribed Forms and Procedure) Regulations 2009 APFP Regulation: 5(2)(a)

PINS REFERENCE NUMBER  
EN010127

LEGEND

-  Order Limits
-  2km study area (from Order limits)
-  Areas outside the Order limits

National Landscape Character Area

-  75 Kesteven Uplands
-  92 Rockingham Forest
-  93 High Leicestershire

P0 DCO Submission  
REV. DESCRIPTION

RP 06/11/22  
APP. DATE



PROJECT TITLE  
**MALLARD PASS SOLAR FARM**

DRAWING TITLE  
**Figure 6.3: Natural England, National Character Area Profiles**

ISSUED BY	Oxford	T: 01865 887050
DATE	Sep 2022	DRAWN SG
SCALE @A3	1:40,000	CHECKED RGF
STATUS	Final	APPROVED RP/CG

**DWG. NO. 7863\_103**

No dimensions are to be scaled from this drawing.  
All dimensions are to be checked on site.  
Area measurements for indicative purposes only.

© LDA Design Consulting Ltd. Quality Assured to BS EN ISO 9001 : 2008

Sources: Ordnance Survey, Natural England